

2. LAKE CZORSZTYN



The area around Lake Czorsztyn is one of the most beautiful spots in Poland. It provides excellent tourist accommodation and sports facilities. You can get here from Nowy Targ following VeloDunajec, or Szlak wokół Tatr - Trail around the Tatras (via Nowa Biata), and then Pętla Spiska - Spisz Loop to Dębno (Nowy Targ is on the railway network, rozklad-pkp.pl).

Sights worth seeing:

- » Dunajec Castle in Niedzica (www.zamek-w-niedzicy.pl) and the ruins of Czorsztyn Castle (www.zamekwczorsztynie.pl)
- » Białka Gorge - landscape park and nature reserve
- » Hydroelectric power plant in Niedzica (www.zzw-niedzica.com.pl)

Places for rest breaks on the route (Cyclist Service Points):

- » Łopuszna, Harkłowa, Dębno, Frydman, Niedzica

Bicycle trails:

- » Szlak wokół Tatr (Trail around the Tatras) - crosses historical lands with rich cultural heritage lying on both sides of the Tatras: Podhale, Orava, Liptów and Spisz (www.szlakwokoltatr.eu).
- » Spisz Loop (Pętla Spiska) - a difficult route running along the Polish-Slovakian border.

Interesting fact:

Lake Czorsztyn was created as a result of the construction of a dam in Niedzica, between the Pieniny of Spisz and the Central Pieniny. The first ideas for the creation of a reservoir originated in 1905,

but the dam was not completed until 1997. It is the largest earthfill dam in Poland.

Tips:

VeloDunajec runs along the southern shore of Lake Czorsztyn, but we recommend taking a bike trip round the whole reservoir. Its northern shore - between Huba and Czorsztyn - offers another bicycle path which, for the most part, is separate from vehicle traffic. You can complete the loop round the lake by taking boats or gondolas between the castles (www.jezioroczorsztynskie.com, www.zalewczorsztynski.com) or by riding over the dam in Sromowce Wyżne and then following the public road towards Czorsztyn.

Maps:

- » maps in electronic versions and for printing;
- » gpx tracking including suggested detours around sections currently under construction/renovation.

Download from the website:

narowery.visitmalopolska.pl/mapy

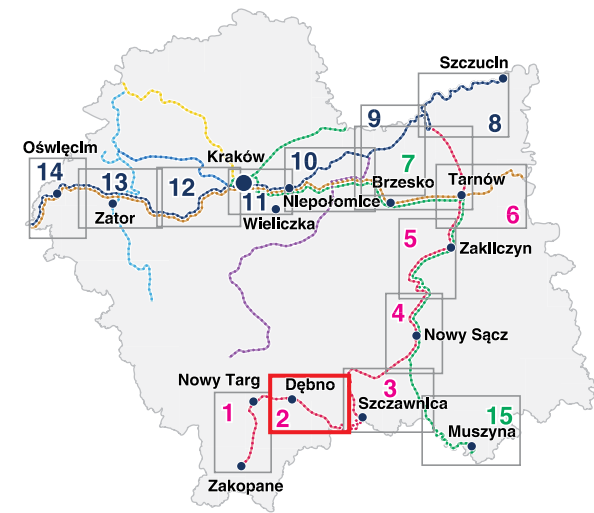
If you have any comments regarding damaged bicycle infrastructure on VeloMałopolska routes, please report them to the following email address: narowery@umwm.malopolska.pl



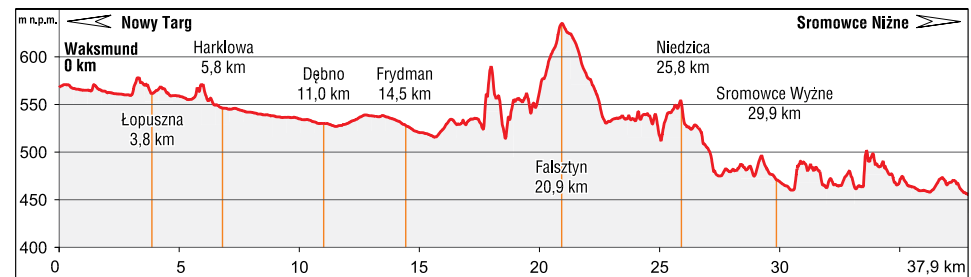
UMWM Archive



UMWM Archive



- EXISTING and planned VeloMałopolska routes**
- Vistula Bicycle Route
 - VeloDunajec
 - VeloMetropolis
 - VeloNatura
 - VeloRaba
 - VeloPrądnik
 - VeloRudawa
 - VeloSkawa



VeloMałopolska is a network of bicycle routes of European standards, which run through whole the Małopolska region. One of them is the **VeloDunajec** route, which runs through picturesque terrains of the Dunajec river valley, offering views of the Tatras, the Gorce Mountains, the Beskids, the Pienins and the Foothills, as well as along the sides of two lakes, Czorsztyn Lake and Rożnów Lake. Alongside all the VeloMałopolska routes there are **Cyclist Service Points** (Cyclist Service Points) with such amenities as for instance maps of the surroundings, sheds where

it is possible to take shelter in case of rain, service tools, grilling equipment, or toilets. **Bicycle Friendly Places** (MPR) complement the offer of the region within the range of bicycle tourism. These are accommodation facilities, gastronomic places, tourist attractions, as well as other facilities adjusted to cyclists' needs. These are places where it is possible to store a bicycle and luggage safely, to avail oneself of tools for basic repairs, as well as to obtain information useful for planning the further journey.

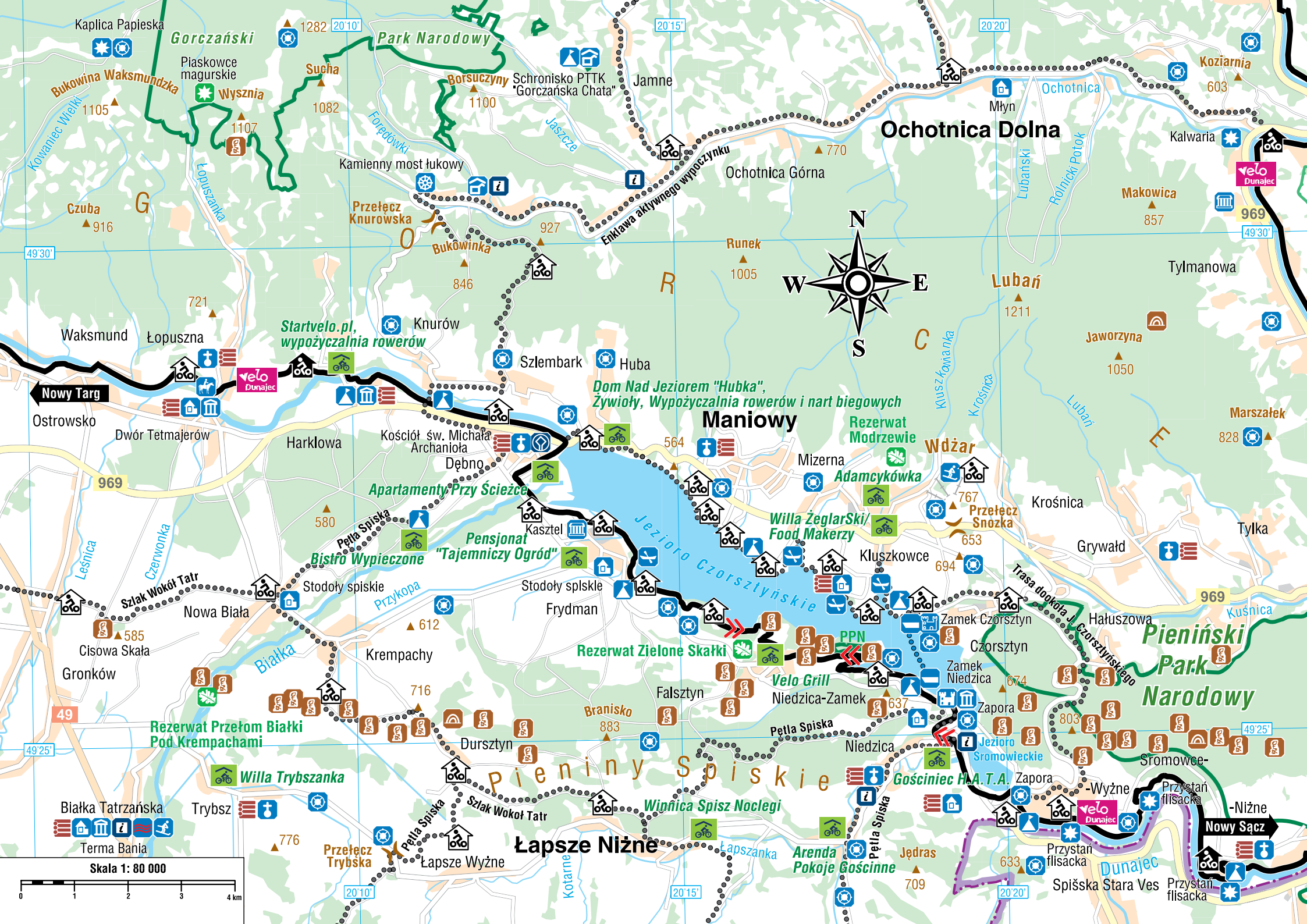


- VeloMałopolska
- VeloMałopolska - planned route
- Other bicycle trails, steep inclines
- Cyclist Service Points (MOR), Shelters for rest breaks
- Cyclist-Friendly Places

- Castles, castle ruins, palaces
- Other historical buildings, heritage parks, historic fortified settlement
- Churches, Orthodox churches, monasteries, synagogues
- Military cemeteries, museums, vantage points
- Sites on the Wooden Architecture Trail

- Monuments of technology, bunker, other tourist attractions
- ferry, swimming pools or beach, river ferries
- Thermal pools, Horse-riding centres, ski resort
- Mountain shelters, camp sites
- Tourist Information, UNESCO sites

- Rocks, Caves, passes; elevation points
- Natural attractions, nature reserves
- Boundary of national park, landscape park, Małopolska Volvodeship
- Motorways, roads: national, Inter-regional other
- Railways with stations and stops



Kaplica Papińska

Gorczański

Piaskowce magurskie

Wysznia

1282 [2010]

Sucha 1082

Park Narodowy

Borsuczyny 1100

Schronisko PTTK "Gorczańska Chata"

Jamne

[2015]

[2020]

Ochotnica Dolna

Młyn

Ochotnica

Kalwaria

Koziarnia 603

Makowica 857

969 [4930]

Tylmanowa

Lubań 1211

Jaworzyna 1050

Marszałek 828

Czuba 916

721

Waksmund Łopuszna

Startvelo.pl, wypożyczalnia rowerów

Knurów

Szlembark

Huba

Dom Nad Jeziorem "Hubka",
Zywioty, Wypożyczalnia rowerów i nart biegowych

Maniowy

Rezerwat Modrzewie

Wdźar

Mizerna

Adamcykówka

Przełęcz Snózka 767

653

Krośnica

Tylka

Nowy Targ

Ostrowsko

Dwór Tetmajerów

Harkłowa

Kościół św. Michała Archanioła

Dębno

Apartamenty Przy Ścieżce

Pensjonat "Tajemniczy Ogród"

Willa ŻeglarSKI/
Food Makerzy

Kluskowce

694

Grywałd

969

Leśnica

Czerwinka

Nowa Biała

Stodoły spiskie

612

Kasztel

Stodoły spiskie

Frydman

Rezerwat Zielone Skałki

Falsztyn

637

Niedzica

674

Hałuszowa

Pieniński Park

Narodowy

969

Rezerwat Przełom Białki
Pod Krempachami

Cisowa Skała

Gronków

Willa Trybszanka

716

Krempachy

Dursztyn

Winiarnia Spisz Noclegi

Łapsze Niżne

Łapszanka

Arenda
Pokoje Gościnne

Jędras 709

Gościniec H.A.T.A.

Zapora

-Wyżne

Przystan flisacka

-Niżne

Przystan flisacka

Spiżka Stara Ves

Przystan flisacka

Przystan flisacka

Białka Tatrzańska

Trybsz

Terma Bania

Skala 1: 80 000

